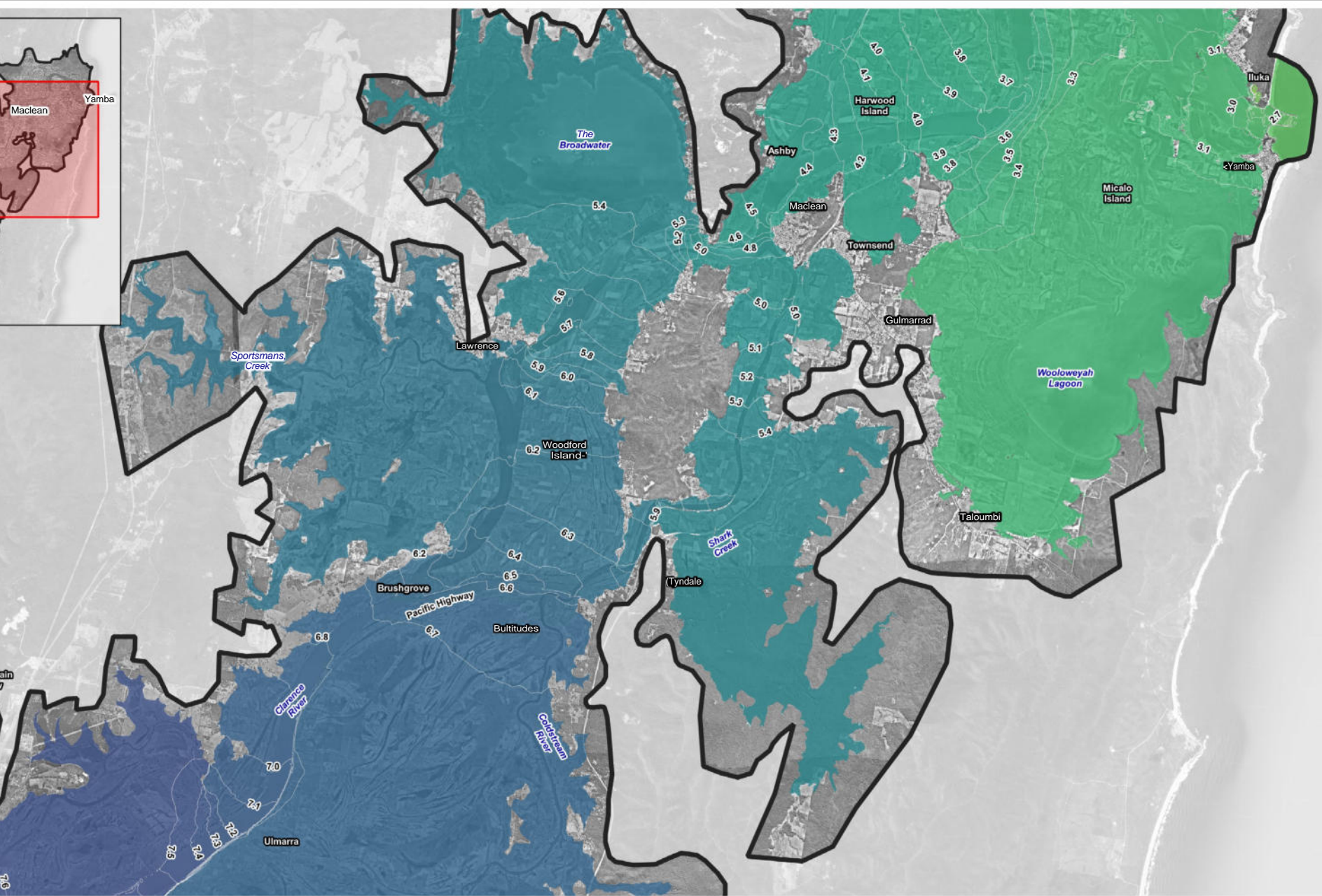

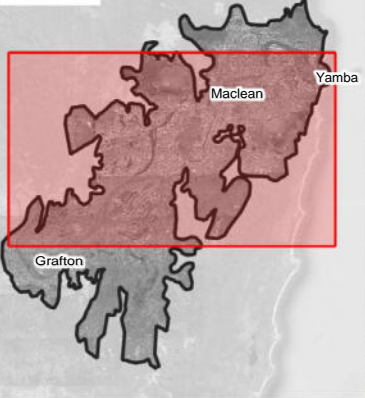


Keysheet



Legend
 Flood Model Extent
 Contours 0.1m



Clarence Valley Development Control Plan 2011 Appendix 2

Title: Flood Planning Area
 (1% AEP flood 2090 Climate Change (RCP4.5) scenario + 500mm freeboard)
 Model Result from Lower Clarence Flood Model Update 2022

BMT endeavours to ensure that the information provided in this map is correct at the time of publication. BMT does not warrant, guarantee or make representations regarding the currency and accuracy of information contained in this map.



Drawing: Map 1 B
 Rev: A

