



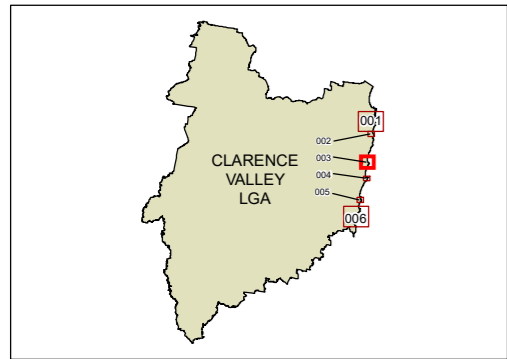
**State Environmental Planning
Policy (Housing) 2021**

**Clarence Valley Short-term Rental
Accommodation Area Map Sheet -
SRA_003**

 Land referenced at Clause 112(3)(d)

Cadastre

 Cadastre 23/12/2021 © Spatial Services



N



0 30 60 90 120
Kilometres

Projection: GDA 1994
MGA Zone 56

Scale: 1:20,000 @ A3

Map Identification Number: SEPP_HOU_CV_SRA_003_020_20211223