



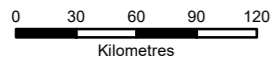
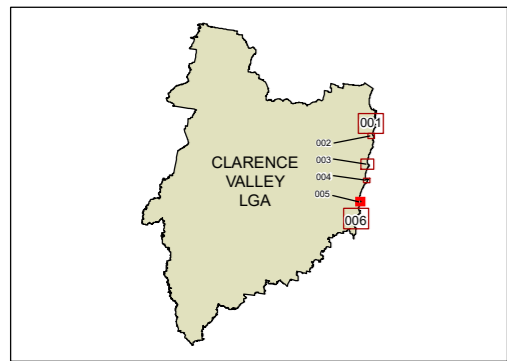
**State Environmental Planning
Policy (Housing) 2021**

Clarence Valley Short-term Rental
Accommodation Area Map Sheet -
SRA_005

 Land referenced at Clause 112(3)(d)

Cadastre

 Cadastre 23/12/2021 © Spatial Services



Projection: GDA 1994
MGA Zone 56

Scale: 1:10,000 @ A3

Map Identification Number: SEPP_HOU_CV_SRA_005_010_20211223