



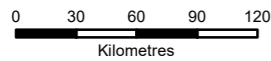
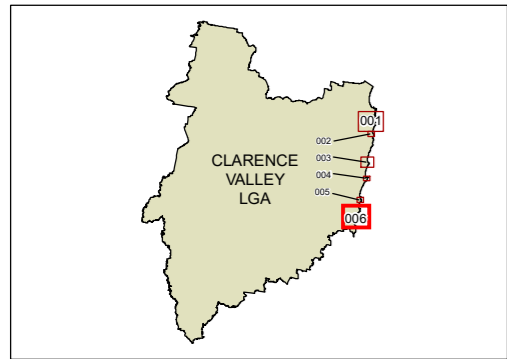
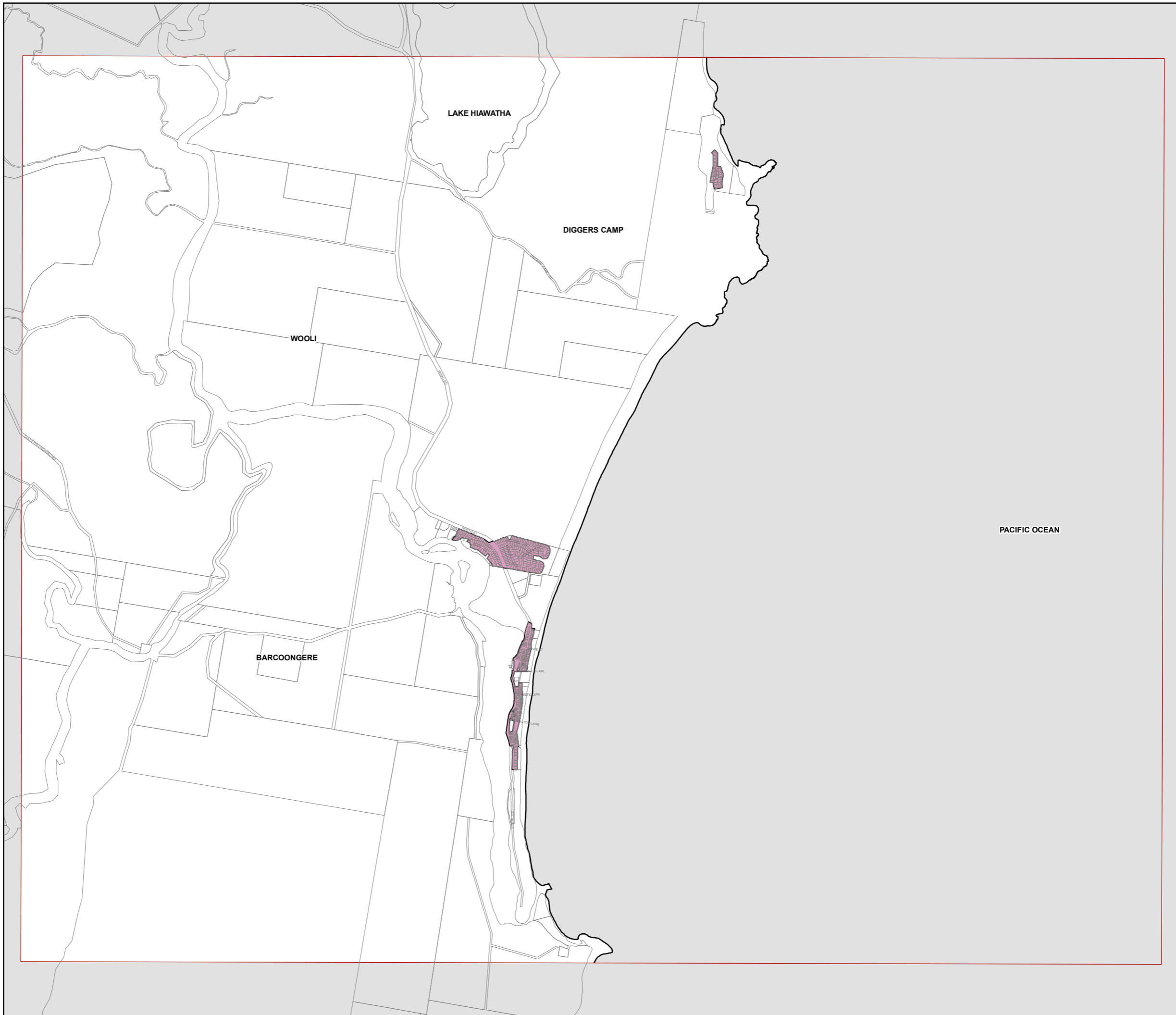
State Environmental Planning Policy (Housing) 2021

Clarence Valley Short-term Rental Accommodation Area Map Sheet - SRA\_006

Land referenced at Clause 112(3)(d)

Cadastre

Cadastre 23/12/2021 © Spatial Services



Projection: GDA 1994  
MGA Zone 56

Scale: 1:40,000 @ A3

Map Identification Number: SEPP\_HOU\_CV\_SRA\_006\_040\_20211223