





**JBP**  
 scientists and engineers


jbpacific.com.au  
 1300 764 332  
 477 Boundary Street  
 Spring Hill  
 QLD 4004





**Date**  
12/09/2023


**Legend**

Erosion and recession hazard zones (without protection)

50% exceedance probability 

10% exceedance probability 

2% exceedance probability 

1% exceedance probability 

Bedrock 

PROJECT ID	2021s1471
AUTHOR	JK
LAST MODIFIED	12/09/2023
VERSION	12

JBPACIFIC does not warrant the accuracy or completeness of the information displayed in this map. Any person using it does so at their own risk. JBPACIFIC shall bear no responsibility or liability for any errors, faults, defects, or omissions in the information.

Filename: N:\2021\Projects\2021s1471 - Hydrosphere - CVC CMP Stage 2-4\1\_WIP\HM\Graphical\GIS\Projects\Map08\_EPA\_mapping\_EM.gxz

**Title**  
Erosion and recession hazard zones - Present Day: Shark Bay

**Project**  
2021s1471 - Hydrosphere - CVC CMP Stage 2 - 4


**Client**  
Hydrosphere Consulting

Data Sources:  
Imagery © ESRI Satellite  
Imagery © Nearmap  
Bedrock layer - NSW Geology




**JBP**  
 scientists and engineers

jbpacific.com.au  
 1300 764 332  
 477 Boundary Street  
 Spring Hill  
 QLD 4004



**Date**  
12/09/2023

**Legend**

- Erosion and recession hazard zones (without protection)
- 50% exceedance probability
  - 10% exceedance probability
  - 2% exceedance probability
  - 1% exceedance probability
  - Bedrock

SSP - Shared Socioeconomic Pathway

PROJECT ID	2021s1471
AUTHOR	JK
LAST MODIFIED	12/09/2023
VERSION	12

JBPACIFIC does not warrant the accuracy or completeness of the information displayed in this map. Any person using it does so at their own risk. JBPACIFIC shall bear no responsibility or liability for any errors, faults, defects, or omissions in the information.

Filename: N:\2021\Projects\2021s1471 - Hydrosphere - CVC CMP Stage 2-4\1\_WIP\HM\Graphical\GIS\Projects\Map08\_EPA\_mapping\_EM.gxz

**Title**  
Erosion and recession hazard zones -SSP2 2043: Shark Bay

**Project**  
2021s1471 - Hydrosphere - CVC CMP Stage 2 - 4


**Client**  
Hydrosphere Consulting

Data Sources:  
Imagery © ESRI Satellite  
Imagery © Nearmap  
Bedrock layer - NSW Geology




**JBP**  
 scientists and engineers


jbpacific.com.au  
 1300 764 332  
 477 Boundary Street  
 Spring Hill  
 QLD 4004





**Date**  
12/09/2023


**Legend**

Erosion and recession hazard zones (without protection)

50% exceedance probability 

10% exceedance probability 

2% exceedance probability 

1% exceedance probability 

Bedrock 

SSP - Shared Socioeconomic Pathway

PROJECT ID	2021s1471
AUTHOR	JK
LAST MODIFIED	12/09/2023
VERSION	12

JBPACIFIC does not warrant the accuracy or completeness of the information displayed in this map. Any person using it does so at their own risk. JBPACIFIC shall bear no responsibility or liability for any errors, faults, defects, or omissions in the information.

Filename: N:\2021\Projects\2021s1471 - Hydrosphere - CVC CMP Stage 2-4\1\_WIP\HM\Graphical\GIS\Projects\Map08\_EPA\_mapping\_EM.gxz

**Title**  
Erosion and recession hazard zones -SSP2 2073: Shark Bay

**Project**  
2021s1471 - Hydrosphere - CVC CMP Stage 2 - 4


**Client**  
Hydrosphere Consulting

Data Sources:  
Imagery © ESRI Satellite  
Imagery © Nearmap  
Bedrock layer - NSW Geology




**JBP**  
 scientists and engineers


jbpacific.com.au  
 1300 764 332  
 477 Boundary Street  
 Spring Hill  
 QLD 4004





Date  
12/09/2023


### Legend

Erosion and recession hazard zones (without protection)

50% exceedance probability 

10% exceedance probability 

2% exceedance probability 

1% exceedance probability 

Bedrock 

### SSP - Shared Socioeconomic Pathway

PROJECT ID	2021s1471
AUTHOR	JK
LAST MODIFIED	12/09/2023
VERSION	12

JBPACIFIC does not warrant the accuracy or completeness of the information displayed in this map. Any person using it does so at their own risk. JBPACIFIC shall bear no responsibility or liability for any errors, faults, defects, or omissions in the information.

Filename: N:\2021\Projects\2021s1471 - Hydrosphere - CVC CMP Stage 2-4\1\_WIP\HM\Graphical\GIS\Projects\Map08\_EPA\_mapping\_EM.gxz

**Title**  
Erosion and recession hazard zones -SSP2 2123: Shark Bay

**Project**  
2021s1471 - Hydrosphere - CVC CMP Stage 2 - 4


**Client**  
Hydrosphere Consulting

Data Sources:  
Imagery © ESRI Satellite  
Imagery © Nearmap  
Bedrock layer - NSW Geology




**JBP**  
 scientists and engineers


jbpacific.com.au  
 1300 764 332  
 477 Boundary Street  
 Spring Hill  
 QLD 4004





**Date**  
12/09/2023


**Legend**

Erosion and recession hazard zones (without protection)

50% exceedance probability 

10% exceedance probability 

2% exceedance probability 

1% exceedance probability 

Bedrock 

SSP - Shared Socioeconomic Pathway

PROJECT ID	2021s1471
AUTHOR	JK
LAST MODIFIED	12/09/2023
VERSION	12

JBPACIFIC does not warrant the accuracy or completeness of the information displayed in this map. Any person using it does so at their own risk. JBPACIFIC shall bear no responsibility or liability for any errors, faults, defects, or omissions in the information.

Filename: N:\2021\Projects\2021s1471 - Hydrosphere - CVC CMP Stage 2-4\1\_WIP\HM\Graphical\GIS\Projects\Map08\_EPA\_mapping\_EM.gxz

**Title**  
Erosion and recession hazard zones -SSP5 2043: Shark Bay

**Project**  
2021s1471 - Hydrosphere - CVC CMP Stage 2 - 4


**Client**  
Hydrosphere Consulting

Data Sources:  
Imagery © ESRI Satellite  
Imagery © Nearmap  
Bedrock layer - NSW Geology




**JBP**  
 scientists and engineers


jbpacific.com.au  
 1300 764 332  
 477 Boundary Street  
 Spring Hill  
 QLD 4004





**Date**  
12/09/2023


**Legend**

Erosion and recession hazard zones (without protection)

50% exceedance probability 

10% exceedance probability 

2% exceedance probability 

1% exceedance probability 

Bedrock 

SSP - Shared Socioeconomic Pathway

PROJECT ID	2021s1471
AUTHOR	JK
LAST MODIFIED	12/09/2023
VERSION	12

JBPACIFIC does not warrant the accuracy or completeness of the information displayed in this map. Any person using it does so at their own risk. JBPACIFIC shall bear no responsibility or liability for any errors, faults, defects, or omissions in the information.

Filename: N:\2021\Projects\2021s1471 - Hydrosphere - CVC CMP Stage 2-4\1\_WIP\HM\Graphical\GIS\Projects\Map08\_EPA\_mapping\_EM.gxz

**Title**  
Erosion and recession hazard zones -SSP5 2073: Shark Bay

**Project**  
2021s1471 - Hydrosphere - CVC CMP Stage 2 - 4


**Client**  
Hydrosphere Consulting

Data Sources:  
Imagery © ESRI Satellite  
Imagery © Nearmap  
Bedrock layer - NSW Geology





**JBP**  
 scientists and engineers

jbpacific.com.au  
 1300 764 332  
 477 Boundary Street  
 Spring Hill  
 QLD 4004



Date  
12/09/2023

### Legend

- Erosion and recession hazard zones (without protection)
- 50% exceedance probability ■
- 10% exceedance probability ■
- 2% exceedance probability ■
- 1% exceedance probability ■
- Bedrock 

### SSP - Shared Socioeconomic Pathway

PROJECT ID	2021s1471
AUTHOR	JK
LAST MODIFIED	12/09/2023
VERSION	12

JBPACIFIC does not warrant the accuracy or completeness of the information displayed in this map. Any person using it does so at their own risk. JBPACIFIC shall bear no responsibility or liability for any errors, faults, defects, or omissions in the information.

Filename: N:\2021\Projects\2021s1471 - Hydrosphere - CVC CMP Stage 2-4\1\_WIP\HM\Graphical\GIS\Projects\Map08\_EPA\_mapping\_EM.gxz

**Title**  
Erosion and recession hazard zones -SSP5 2123: Shark Bay

**Project**  
2021s1471 - Hydrosphere - CVC CMP Stage 2 - 4

**Client**  
Hydrosphere Consulting

Data Sources:  
Imagery © ESRI Satellite  
Imagery © Nearmap  
Bedrock layer - NSW Geology